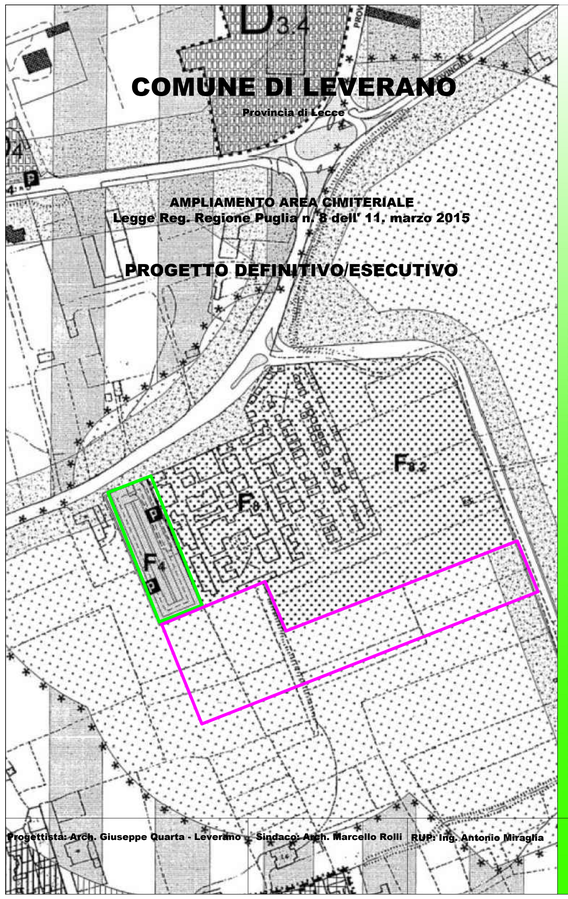

PLANIMETRIA CON IDENTIFICAZIONE DELL'AMPLIAMENTO IN RAPPORTO ALL'AREA DI RISPETTO SU FOTOPIANO

SCALA	DATA	AGG.	FILE
1:2.000			

Progettista: Arch. Giuseppe Quarta - Leverano - Sindaco: Arch. Marcello Rolli RUP: Ing. Antonio Miraglia

TAV. 2

LEGENDA

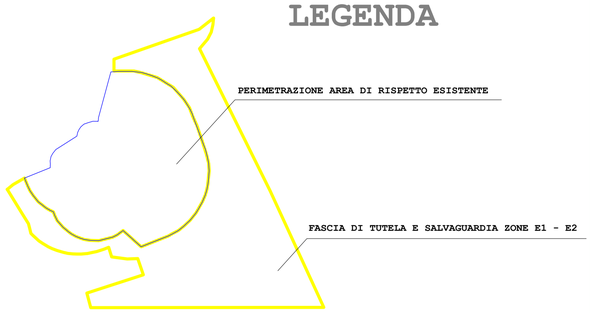

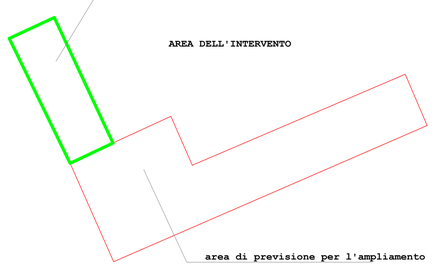



PERIMETRAZIONE AREA CIMITERIALE CON AMPLIAMENTO